


# Canadian Accomplishments Supporting the GLWQA



- Canada and Ontario share responsibility in the restoration and protection of the Great Lakes
- Over 1,000 projects and initiatives under most recent Canada-Ontario Agreement
- Canada and Ontario now negotiating a new Canada-Ontario Agreement

# GLWQA Accomplishments: Canada

Canadian Areas of Concern



# GLWQA Accomplishments: Canada

## Contaminated Sediment Clean-up

- Peninsula Harbour – project completed in 2012
- Randle Reef (Hamilton Harbour AOC)– largest contaminated site in the Great Lakes



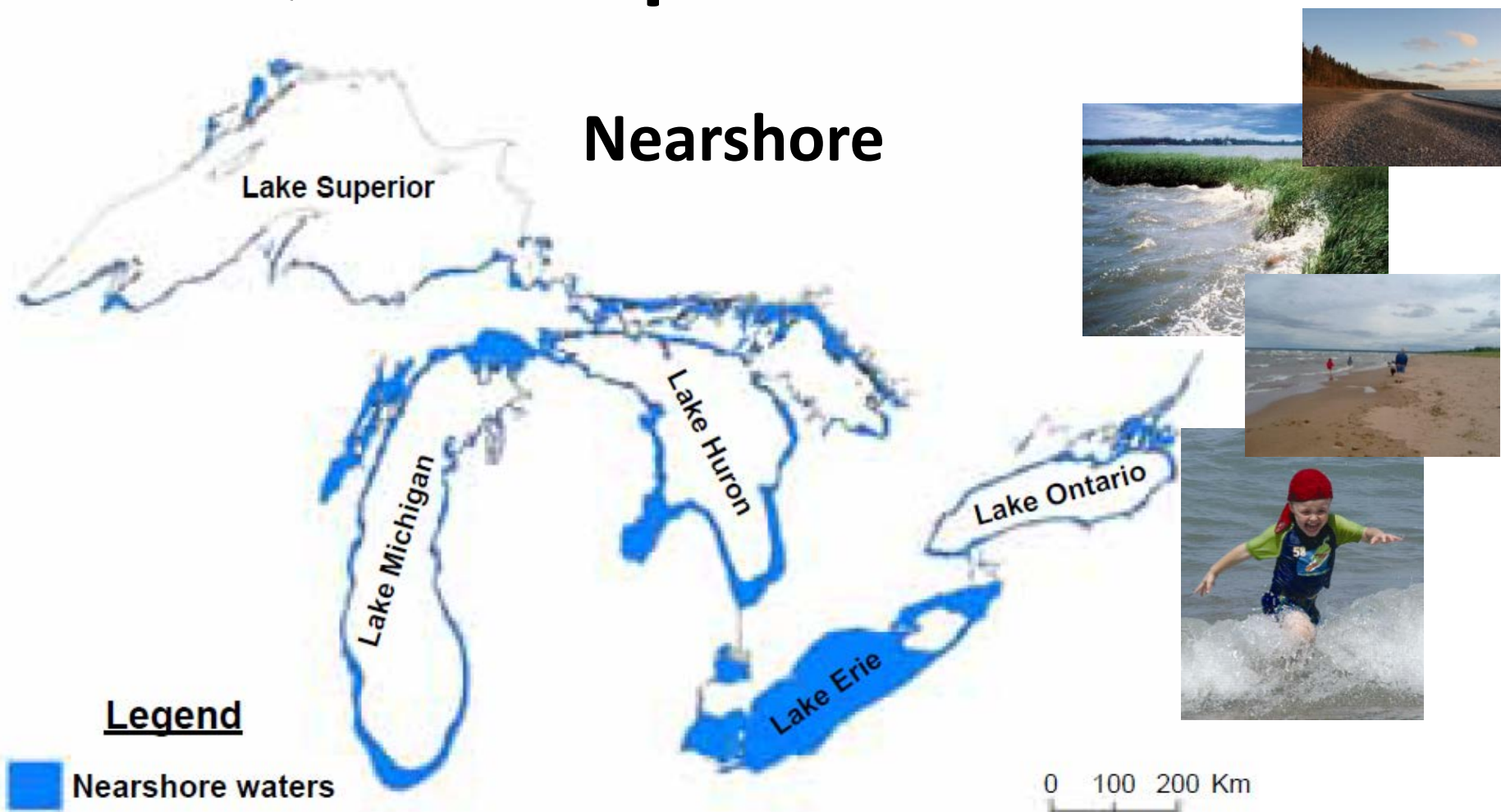


# GLWQA Accomplishments: Canada

## Toxic and Nuisance Algae



# GLWQA Accomplishments: Canada



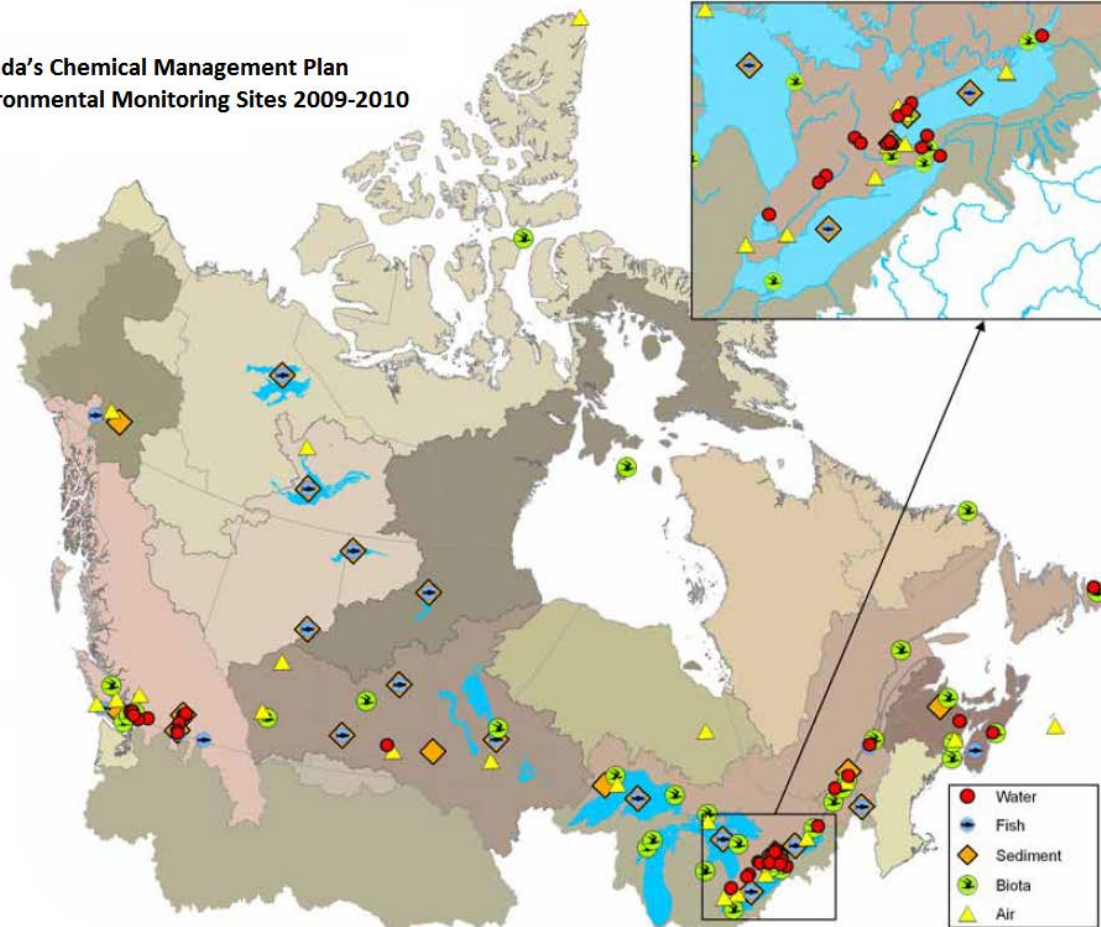
**Figure 1.** Nearshore waters of the Great Lakes.  
Source: Adapted from Edsall and Charlton (1997).



# GLWQA Accomplishments: Canada

## Chemicals

Canada's Chemical Management Plan  
Environmental Monitoring Sites 2009-2010



# GLWQA Accomplishments: Canada

## Aquatic Invasive Species / Asian carp



A satellite map of the Great Lakes region, showing the five Great Lakes (Superior, Michigan, Huron, Erie, and Ontario) and the surrounding landmasses of North America. The map is framed by a border featuring the American flag. Overlaid on the map is the text for Environment Canada and the EPA.

**Environment Canada:**  
***[www.ec.gc.ca/grandslacs-greatlakes](http://www.ec.gc.ca/grandslacs-greatlakes)***

**Environmental Protection Agency:**  
***[www.epa.gov/glnpo/glwqa](http://www.epa.gov/glnpo/glwqa)***